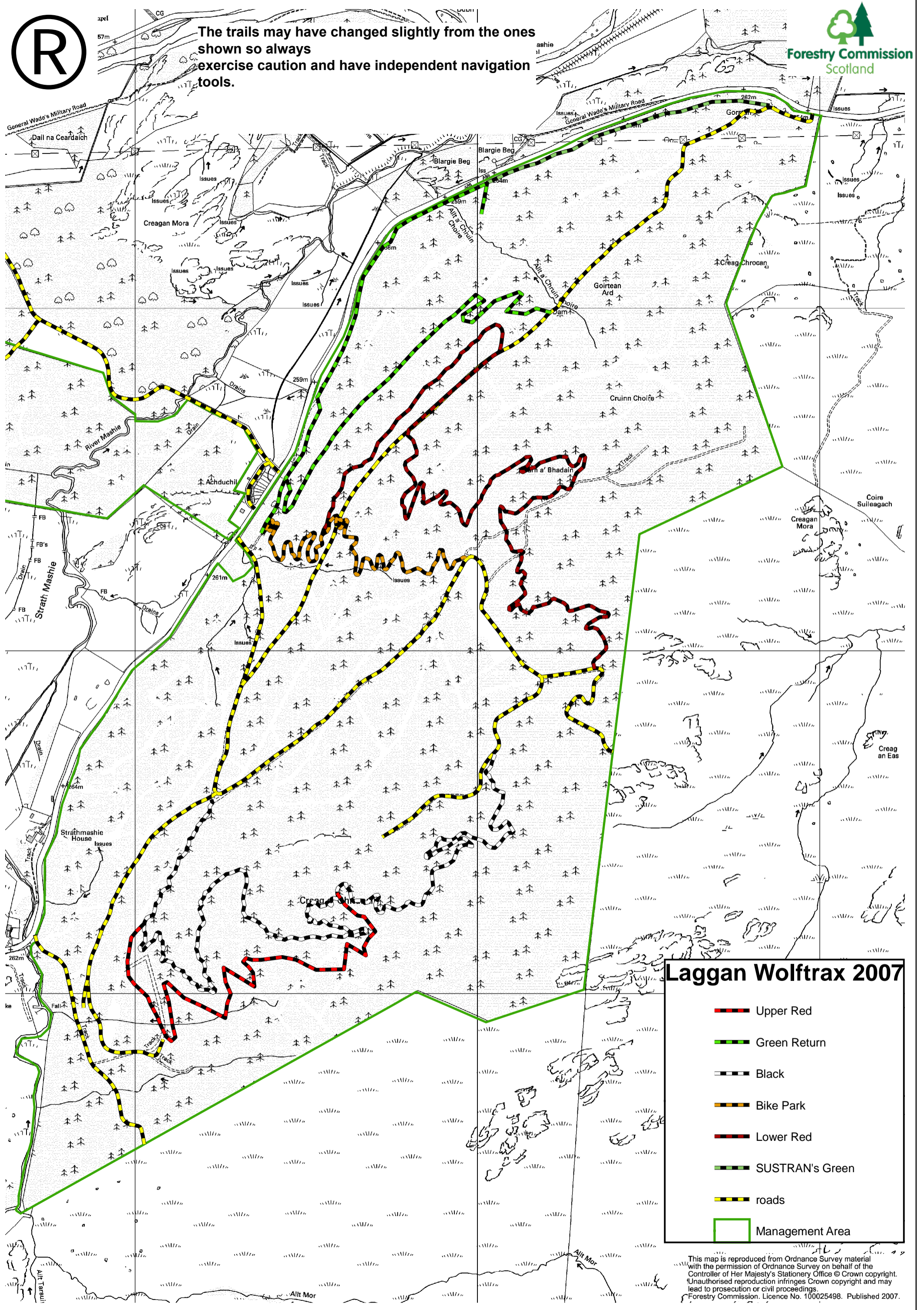












The trails may have changed slightly from the ones shown so always exercise caution and have independent navigation tools.



Laggan Wolftrax 2007

-  Upper Red
-  Green Return
-  Black
-  Bike Park
-  Lower Red
-  Sustran's Green
-  roads
-  Management Area

This map is reproduced from Ordnance Survey material with the permission of Ordnance Survey on behalf of the Controller of Her Majesty's Stationery Office © Crown copyright. Unauthorised reproduction infringes Crown copyright and may lead to prosecution or civil proceedings. Forestry Commission. Licence No. 100025498. Published 2007.